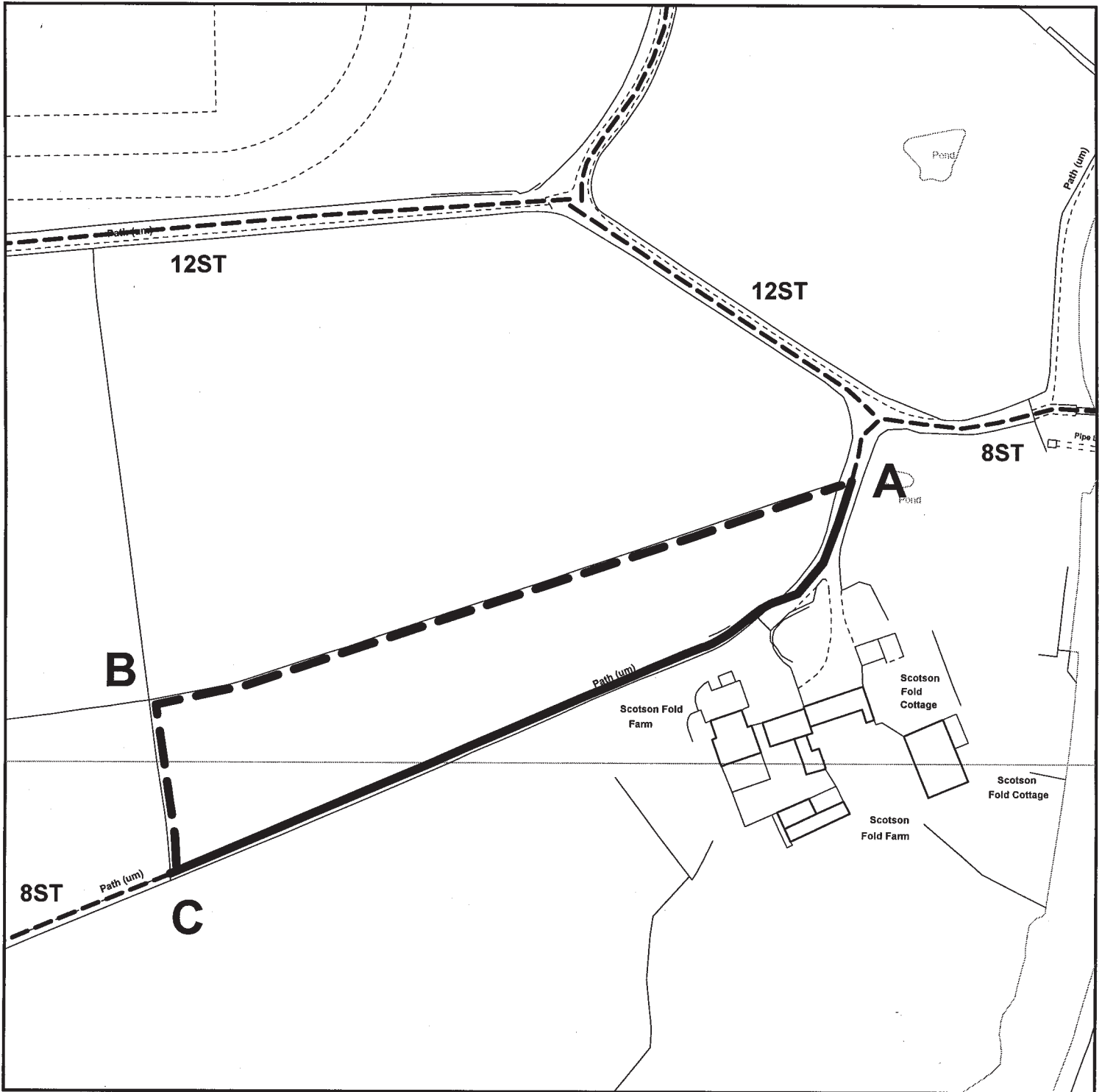


Proposed Diversion of Public Footpath No 8, St. Thomas, Radcliffe.

- Public Footpath
- Proposed Public Footpath to be diverted
- - - - - Proposed Diversion



PLAN 1




This plan is for guidance purposes only and the Council do not accept any liability whatsoever as to the accuracy of the information contained within it, or from any loss or damage resulting from reliance upon it.

PHOTOGRAPHIC COPY LIABLE TO DISTORTION IN SCALE

Reproduced from the Ordnance Survey mapping with the permission of the Controller of Her Majesty's Stationery Office.(C) Crown Copyright. Unauthorised reproduction infringes Crown Copyright and may lead to civil proceedings. Bury M.B.C. 10023063.

PLAN PRW/8ST/RAD/GOC/1
 SCALE 1:1250
 DRAWN BY GOC
 OS No. SD7707SE
 DATE March 2005

Environment & Development Services
 Engineering Division
 Lester House
 21 Broad Street, Bury, BL9 OAW
 Telephone 0161 253 5828
 Fax 0161 253 5310

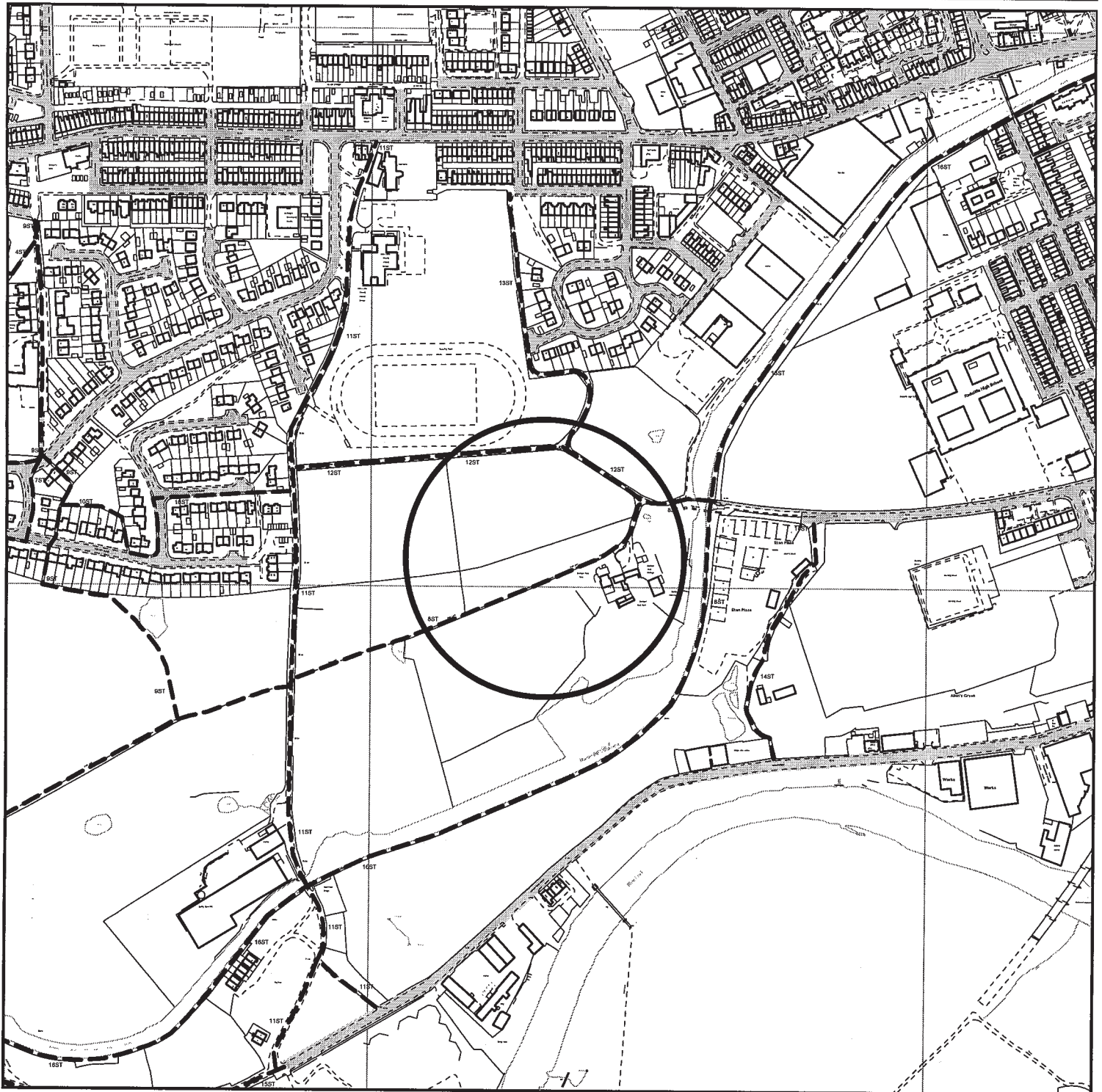


Proposed Diversion of Public Footpath No 8, St. Thomas, Radcliffe.

- Public Footpath
- █ Adopted Highway



PLAN 2



This plan is for guidance purposes only and the Council do not accept any liability whatsoever as to the accuracy of the information contained within it, or from any loss or damage resulting from reliance upon it.

PHOTOGRAPHIC COPY LIABLE TO DISTORTION IN SCALE

Reproduced from the Ordnance Survey mapping with the permission of the Controller of Her Majesty's Stationery Office.(C) Crown Copyright. Unauthorised reproduction infringes Crown Copyright and may lead to civil proceedings. Bury M.B.C. 10023063.

PLAN PRW/8ST/RAD/GOC/2
SCALE 1:5000
DRAWN BY GOC
OS No. SD7707SE
DATE March 2005

**Environment & Development
Services**

Engineering Division
Lester House
21 Broad Street, Bury, BL9 OAW
Telephone 0161 253 5828
Fax 0161 253 5310

